

Timing Mats and Position

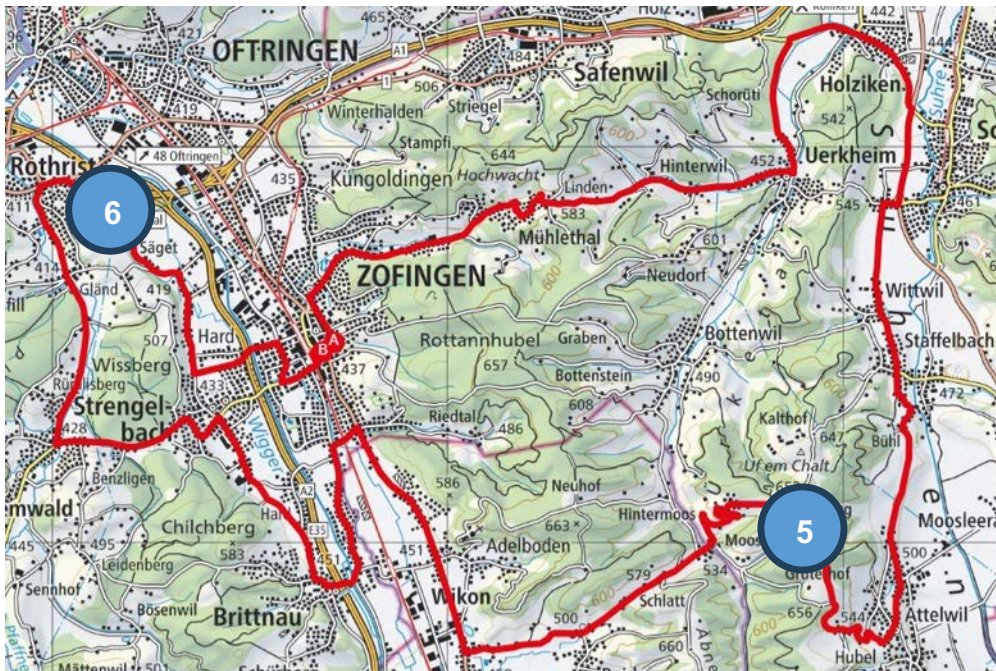
Mat	Location	Racedistance
1	GG Strasse	Start km 0, 1st Run km 5
2	Heitere	1 st Run 2.5, 7.5
3	Transition in	
4	Transition out	
1	GG Strasse	Bike km 0, 50, 100
5	Wiliberg	Bike km 22, 72, 122
6	Rothrist	Bike km 45, 95 145
2	Heitere	2 nd Run km 2.5,10,17.5,25
7*	Stiftswald	2 nd Run km 4,11.5,19,26.5
1	GG Strasse	2 nd Run km 7,14.5,22,29.5
8	Finish	

* Could be also used earlier as pre-start mat

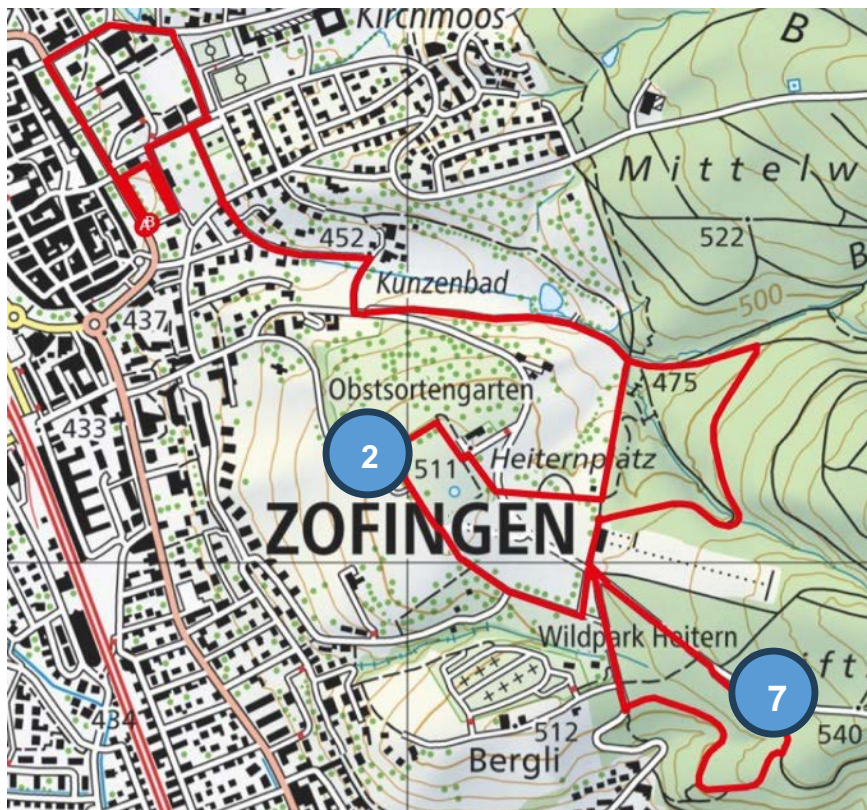
Total timing points: 30 (including start and finish)

Overview and detailed positions mats 1 – 8

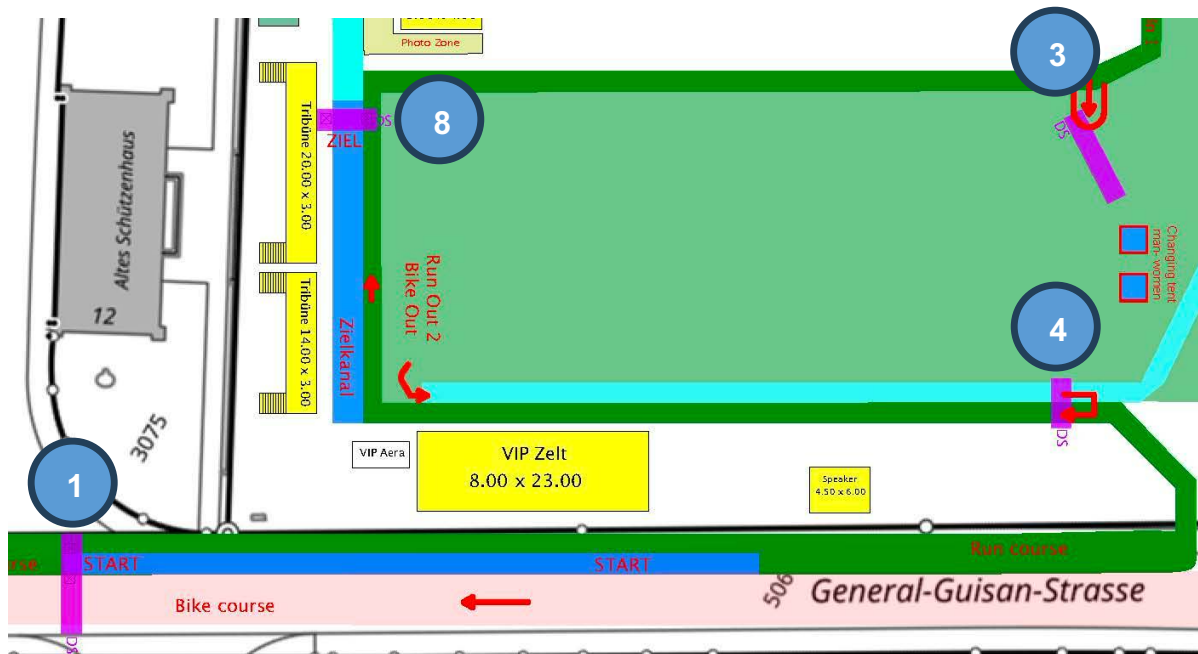
Overview mat 5 and 6



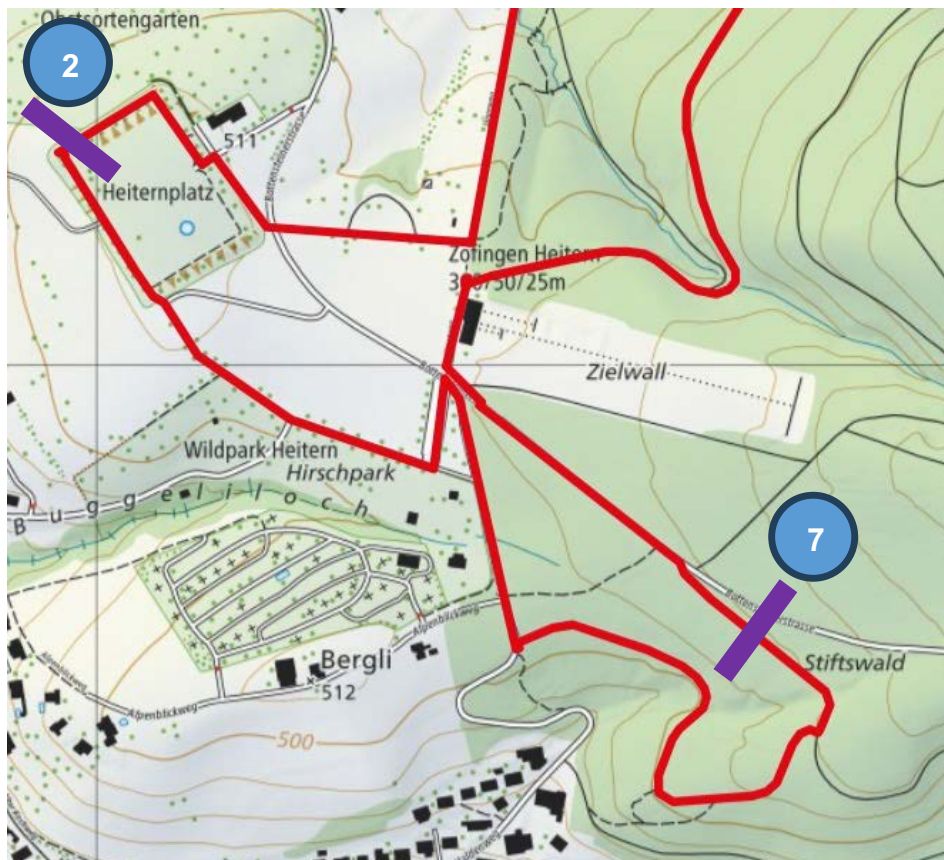
Overview mat 2 and 7



Transition area (mat 1, 3, 4 and 8)



Heitern (mat 2) and Stiftswald (mat 3)



Wiliberg (mat 5) (km 22)



Wiliberg höchster Punkt Radstrecke

Rothrist (mat 6) (km 45)



Nach Rechtsabbieger "Scharfer Ecken"

Intermediate times

Timing	km	Location	Leg	Mat No
1	0	GG Strasse	1 st Run	1
2	2.5	Heitere	1 st Run	2
3	5	GG Strasse	1 st Run	1
4	7.5	Heitere	1 st Run	2
5	10	Transition in	Transition	3
6	10	Transition out	Transition	4

Timing	km	Location	Leg	Mat No
7	0	GG Strasse	Bike	1
8	22	Wiliberg	Bike	5
9	45	Rothrist	Bike	6
10	50	GG Strasse	Bike	1
11	72	Wiliberg	Bike	5
12	95	Rothrist	Bike	6
13	100	GG Strasse	Bike	1
14	122	Wiliberg	Bike	5
15	145	Rothrist	Bike	5
16	150	Transition in	Transition	3

Timing	km	Location	Leg	Mat No
17	0	Transition out	Transition	4
18	2.5	Heitere	2 nd Run	2
19	5	Stiftswald	2 nd Run	7*
20	7.5	GG Strasse	2 nd Run	1
21	10	Heitere	2 nd Run	2
22	11.5	Stiftswald	2 nd Run	7*
23	14.5	GG Strasse	2 nd Run	1
24	17.5	Heitere	2 nd Run	2
25	19	Stiftswald	2 nd Run	7*
26	22	GG Strasse	2 nd Run	1
27	25	Heitere	2 nd Run	2
28	26.5	Stiftswald	2 nd Run	7*
29	29.5	GG Strasse	2 nd Run	1
30	30	Finish	Finish	8

* Could be also used earlier as pre-start mat